

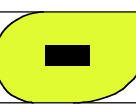


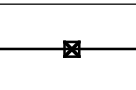
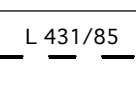
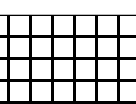





## LEGENDA

- |  |  |
|--|--|
|    | CONFINI COMUNALE                       |
|    | AREE BOSCHIVE<br>AREE E3               |
|  | TERRENI A PASCOLO (ALPEGGI)<br>AREE E4 |
|  | AREE AGRICOLE<br>AREE E2               |
|  | FABBRICATI RURALI E NON                |
|  | LINEE ELETTRICHE DI A.T.               |
|  | VINCOLO L 431/85 (CORSI D'ACQUA)       |
|  | ZONA DI RISPETTO DELLE OPERE DI PRESA  |
|  | IMPIANTI AGRICOLI                      |
|  | USI PUBBLICI                           |
|  | IMPIANTI URBANI                        |

